

A47 North Tuddenham to Easton Dualling

Scheme Number: TR010038

Volume 6

6.2 Environmental Statement Figures **Figures 11.9 to 11.18**

APFP Regulation 5(2)(a)

Planning Act 2008

Infrastructure Planning (Applications: Prescribed
Forms and Procedure) Regulations 2009

March 2021

Infrastructure Planning

Planning Act 2008

**The Infrastructure Planning
(Applications: Prescribed Forms and
Procedure) Regulations 2009**

A47 North Tuddenham to Easton
Development Consent Order 202[x]

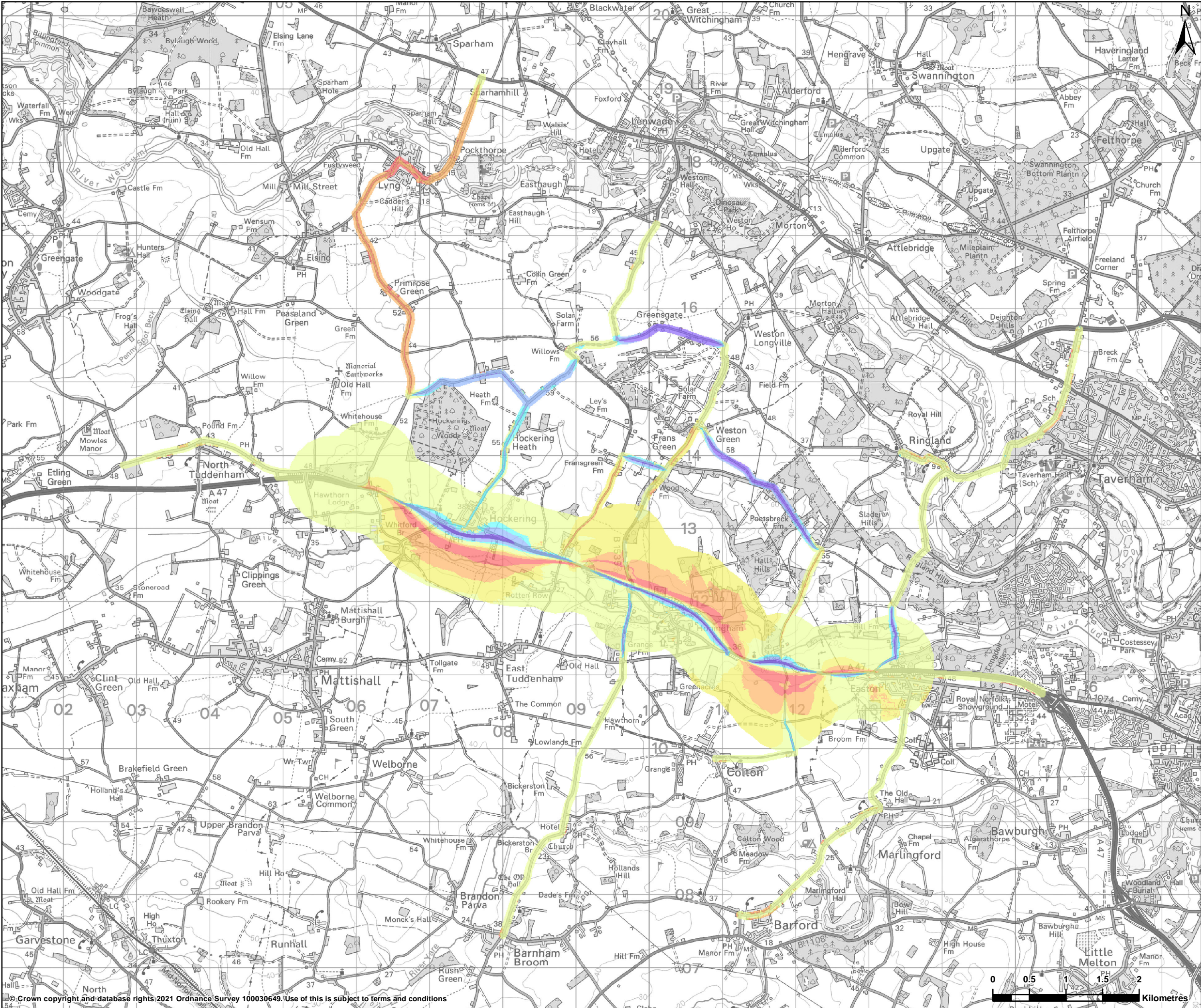
ENVIRONMENTAL STATEMENT FIGURES
Figures 11.9 to 11.18

Regulation Number:	5(2)(a)
Planning Inspectorate Scheme Reference	TR010038
Application Document Reference	TR010038/APP/6.2
Author:	A47 North Tuddenham to Easton Dualling Project Team, Highways England

Version	Date	Status of Version
Rev 0	March 2021	Application Issue

SCHEDULE OF FIGURES IN THIS APPLICATION DOCUMENT

Figure Title	Drawing Number
Figure 11.9: Noise Difference Contour: Long-Term Noise Change With the Proposed Scheme	HE551489-GTY-ENV-000-DR-LA-30012
Figure 11.10: Location of Significant Operational Noise Effects	HE551489-GTY-ENV-000-DR-LA-30013
Figure 11.11: Construction Noise Level Contours: Stage 1 Pre Works	HE551489-GTY-ENV-000-DR-LA-30014
Figure 11.12: Construction Noise Level Contours: Stages 2 to 5	HE551489-GTY-ENV-000-DR-LA-30015
Figure 11.13: Construction Noise Level Contours: Stages 6 to 16	HE551489-GTY-ENV-000-DR-LA-30016
Figure 11.14: Construction Noise Level Contours: Stages 17 to 25	HE551489-GTY-ENV-000-DR-LA-30017
Figure 11.15: Construction Noise Level Contours: Stages 26 to 31	HE551489-GTY-ENV-000-DR-LA-30018
Figure 11.16: Construction Noise Level Contours: Stages 32 to 50	HE551489-GTY-ENV-000-DR-LA-30019
Figure 11.17: Construction Noise Level Contours: Stages 51 to 65	HE551489-GTY-ENV-000-DR-LA-30020
Figure 11.18: Construction Noise Level Contours: Stages 66 to 69	HE551489-GTY-ENV-000-DR-LA-30021



© Crown copyright and database rights 2021 Ordnance Survey 100030649. Use of this is subject to terms and conditions

This drawing should not be relied on or used in circumstances other than those for which it was originally prepared and for which Sweco UK Ltd was commissioned. Sweco UK Ltd accepts no responsibility for this drawing to any party other than the person by whom it was commissioned. This drawing has been prepared on behalf of Galliford Try by Sweco UK Ltd for the titled project or named part thereof and should not be relied upon or used for any other project without an independent check being carried out as to its suitability and prior written authority of Galliford Try being obtained. Sweco UK Ltd accepts no responsibility or liability for the consequences of this drawing being used for a purpose other than the purposes for which it was commissioned. Any person using or relying on this drawing for such other purpose agrees, and will by such use or reliance be taken to confirm his/her agreement, to indemnify Sweco UK Ltd for all loss or damage resulting therefrom.

LEGEND

Noise difference

- Greater than or equal to 10.0dB
- 5.0 to 9.9dB
- 3.0 to 4.9dB
- Less than 3.0, more than -3.0dB
- 3.0 to -4.9dB
- 5.0 to -9.9dB
- Less than or equal to -10.0dB

REFERENCE MAP

Contains OS data © Crown Copyright and database right 2021

P01	04/02/2021	First edition	AC	HJ	EC
REV	DATE	REVISION NOTE	ORG	CHKD	APPD

DESIGNER

SWECO

CONTRACTOR

GallifordTry

CLIENT

**highways
england**

PROJECT TITLE

A47 NORTH TUDDENHAM TO EASTON

PROJECT STAGE

PCF STAGE 3

DRAWING TITLE

FIGURE 11.9: NOISE DIFFERENCE CONTOUR:
LONG-TERM NOISE CHANGE WITH THE
PROPOSED SCHEME
TR010038/APP/6.2

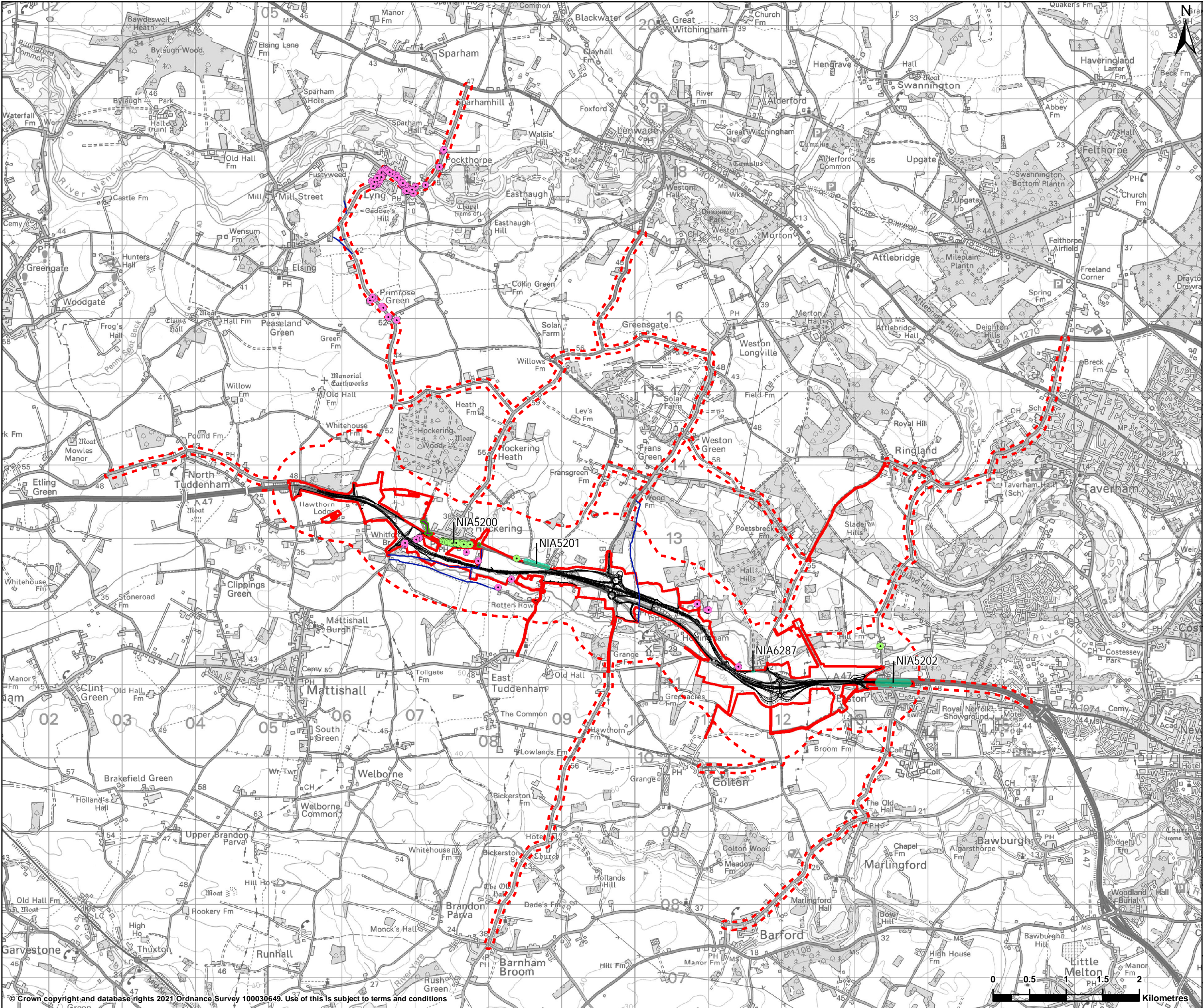
SUITABILITY

FOR INFORMATION

SHEET SIZE	A3	SCALE	1:50,000	STATUS	S2
------------	----	-------	----------	--------	----

DRAWING NUMBER

HE551489-GTY-ENV-000-DR-LA-30012



© Crown copyright and database rights 2021 Ordnance Survey 100030649. Use of this is subject to terms and conditions

This drawing should not be relied on or used in circumstances other than those for which it was originally prepared and for which Sweco UK Ltd was commissioned. Sweco UK Ltd accepts no responsibility for this drawing to any party other than the person by whom it was commissioned. This drawing has been prepared on behalf of Galliford Try by Sweco UK Ltd for the titled project or named part thereof and should not be relied upon or used for any other project without an independent check being carried out as to its suitability and prior written authority of Galliford Try being obtained. Sweco UK Ltd accepts no responsibility or liability for the consequences of this drawing being used for a purpose other than the purposes for which it was commissioned. Any person using or relying on this drawing for such other purpose agrees, and will by such use or reliance be taken to confirm his/her agreement, to indemnify Sweco UK Ltd for all loss or damage resulting therefrom.

DCO boundary

Proposed Scheme design

Operational study area

Significant beneficial noise effects

Significant adverse noise effects

Noise important area

REFERENCE MAP

Contains OS data © Crown Copyright and database right 2021

P02	24/02/2021	DCO Update	AC	HJ	EC
REV	DATE	REVISION NOTE	ORG	CHKD	APPD

DESIGNER

CONTRACTOR

CLIENT

PROJECT TITLE

A47 NORTH TUDDENHAM TO EASTON

PROJECT STAGE

PCF STAGE 3

DRAWING TITLE

FIGURE 11.10 - LOCATION OF SIGNIFICANT OPERATIONAL NOISE EFFECTS
TR010038/APP/6.2

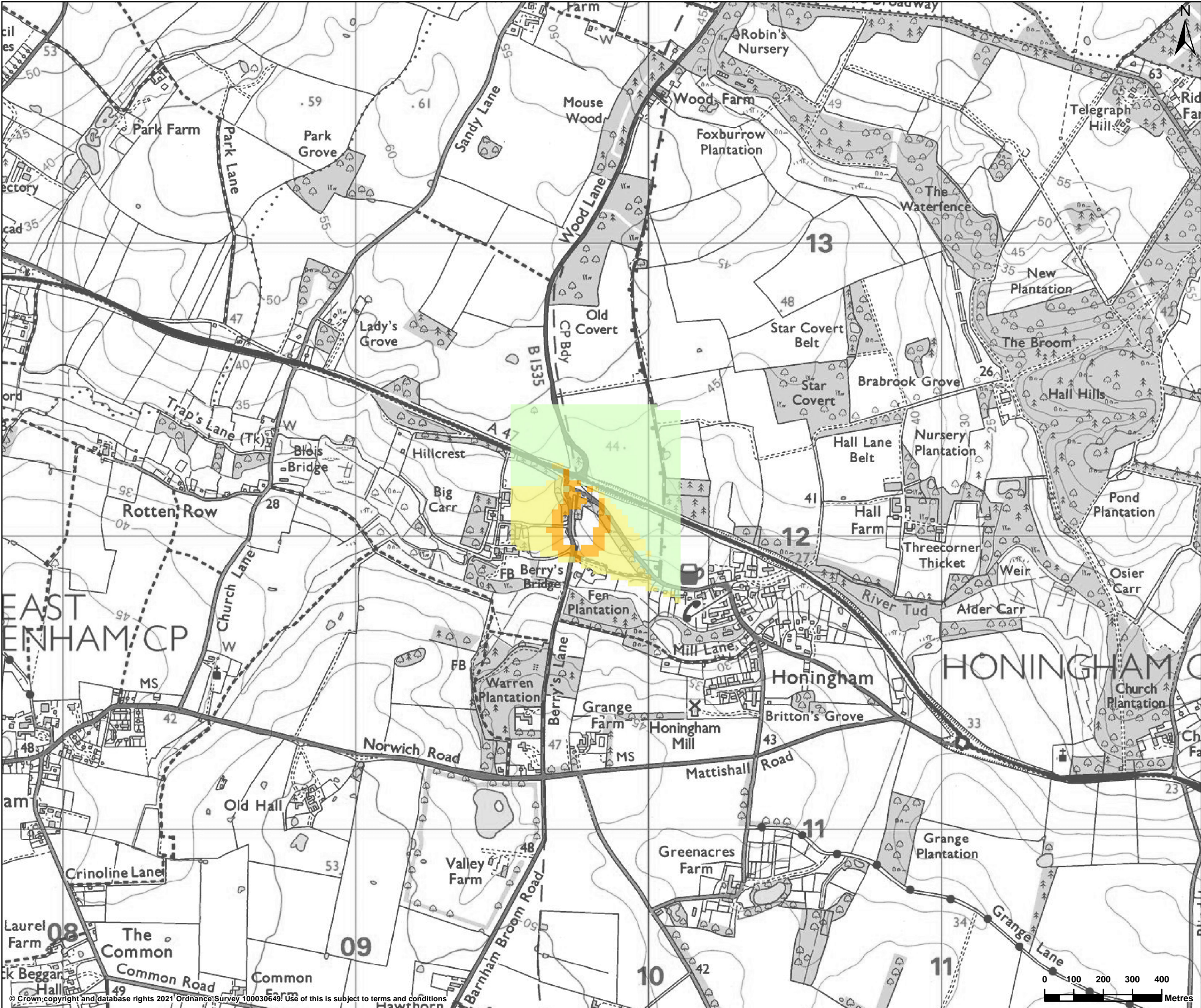
SUITABILITY

FOR INFORMATION

SHEET SIZE	A3	SCALE	1:50,000	STATUS	S2
------------	----	-------	----------	--------	----

DRAWING NUMBER

HE551489-GTY-ENV-000-DR-LA-300013



LEGEND

Impact of construction noise

- Negligible
- Minor
- Moderate
- Major

REFERENCE MAP

P01	17/02/2021	First edition	AC	HJ	EC
REV	DATE	REVISION NOTE	ORG	CHKD	APPD

DESIGNER

CONTRACTOR

CLIENT

PROJECT TITLE

A47 NORTH TUDDENHAM TO EASTON

PROJECT STAGE

PCF STAGE 3

DRAWING TITLE

FIGURE 11.11: CONSTRUCTION NOISE LEVEL CONTOURS: STAGE 1 PRE WORKS TR010038/APP/6.2

SUITABILITY

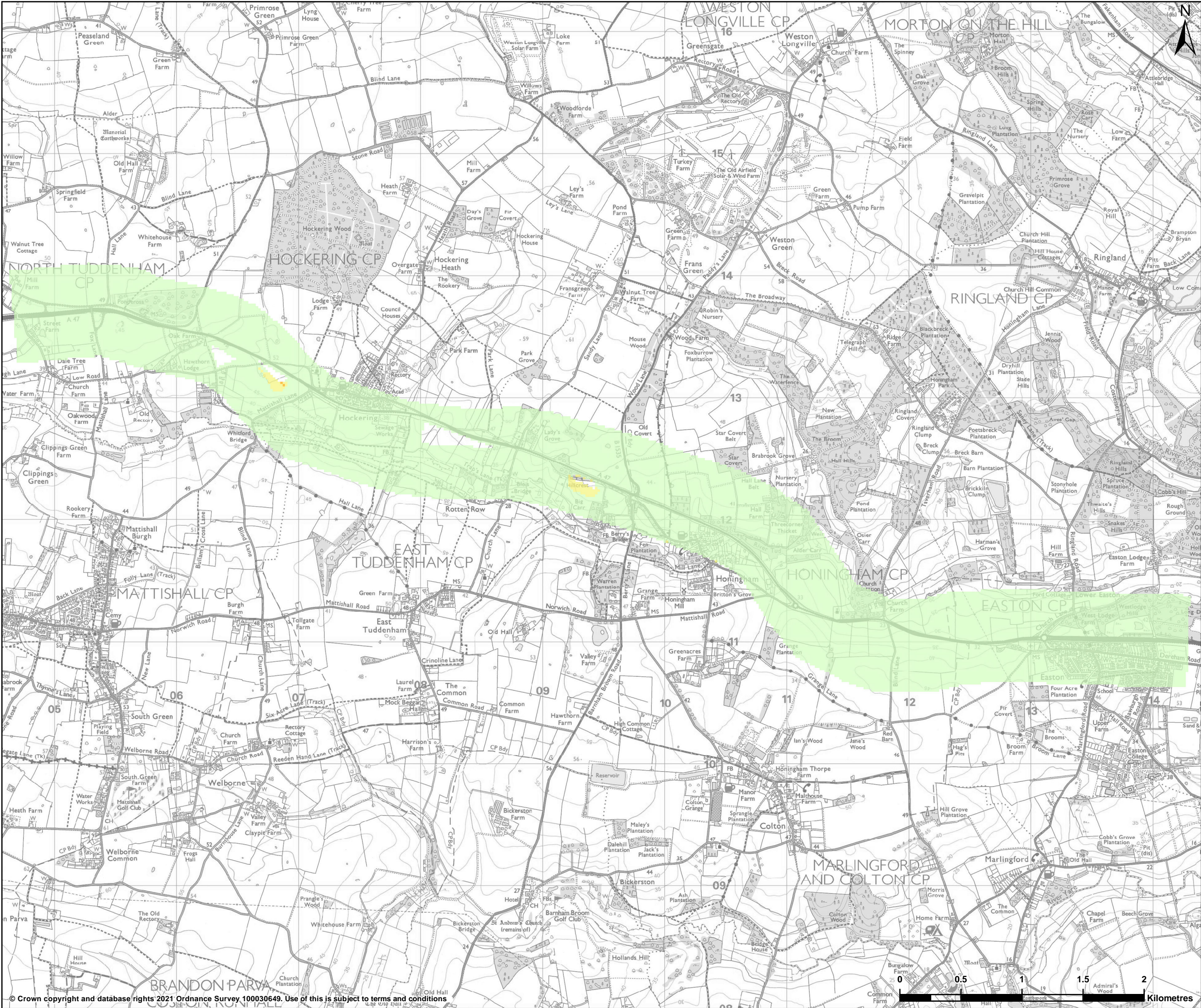
FOR INFORMATION

SHEET SIZE	A3	SCALE	1:12,500	STATUS	S2
------------	----	-------	----------	--------	----

DRAWING NUMBER

HE551489-GTY-ENV-000-DR-LA-30014

This drawing should not be relied on or used in circumstances other than those for which it was originally prepared and for which Sweco UK Ltd was commissioned. Sweco UK Ltd accepts no responsibility for this drawing to any party other than the person by whom it was commissioned. This drawing has been prepared on behalf of Galliford Try by Sweco UK Ltd for the titled project or named part thereof and should not be relied upon or used for any other project without an independent check being carried out as to its suitability and prior written authority of Galliford Try being obtained. Sweco UK Ltd accepts no responsibility or liability for the consequences of this drawing being used for a purpose other than the purposes for which it was commissioned. Any person using or relying on this drawing for such other purpose agrees, and will by such use or reliance be taken to confirm his/her agreement, to indemnify Sweco UK Ltd for all loss or damage resulting therefrom.



© Crown copyright and database rights 2021 Ordnance Survey 100030649. Use of this is subject to terms and conditions

This drawing should not be relied on or used in circumstances other than those for which it was originally prepared and for which Sweco UK Ltd was commissioned. Sweco UK Ltd accepts no responsibility for this drawing to any party other than the person by whom it was commissioned. This drawing has been prepared on behalf of Galliford Try by Sweco UK Ltd for the titled project or named part thereof and should not be relied upon or used for any other project without an independent check being carried out as to its suitability and prior written authority of Galliford Try being obtained. Sweco UK Ltd accepts no responsibility or liability for the consequences of this drawing being used for a purpose other than the purposes for which it was commissioned. Any person using or relying on this drawing for such other purpose agrees, and will by such use or reliance be taken to confirm his/her agreement, to indemnify Sweco UK Ltd for all loss or damage resulting therefrom.

LEGEND

Impact of construction noise

Negligible

Minor

Moderate

Major

REFERENCE MAP

Contains OS data © Crown Copyright and database right 2021

P01	17/02/2021	First edition	AC	HJ	EC
REV	DATE	REVISION NOTE	ORG	CHKD	APPD

DESIGNER

CONTRACTOR

CLIENT

PROJECT TITLE

A47 NORTH TUDDENHAM TO EASTON

PROJECT STAGE

PCF STAGE 3

DRAWING TITLE

FIGURE 11.12: CONSTRUCTION NOISE LEVEL CONTOURS: STAGES 2 TO 5 TR010038/APP/6.2

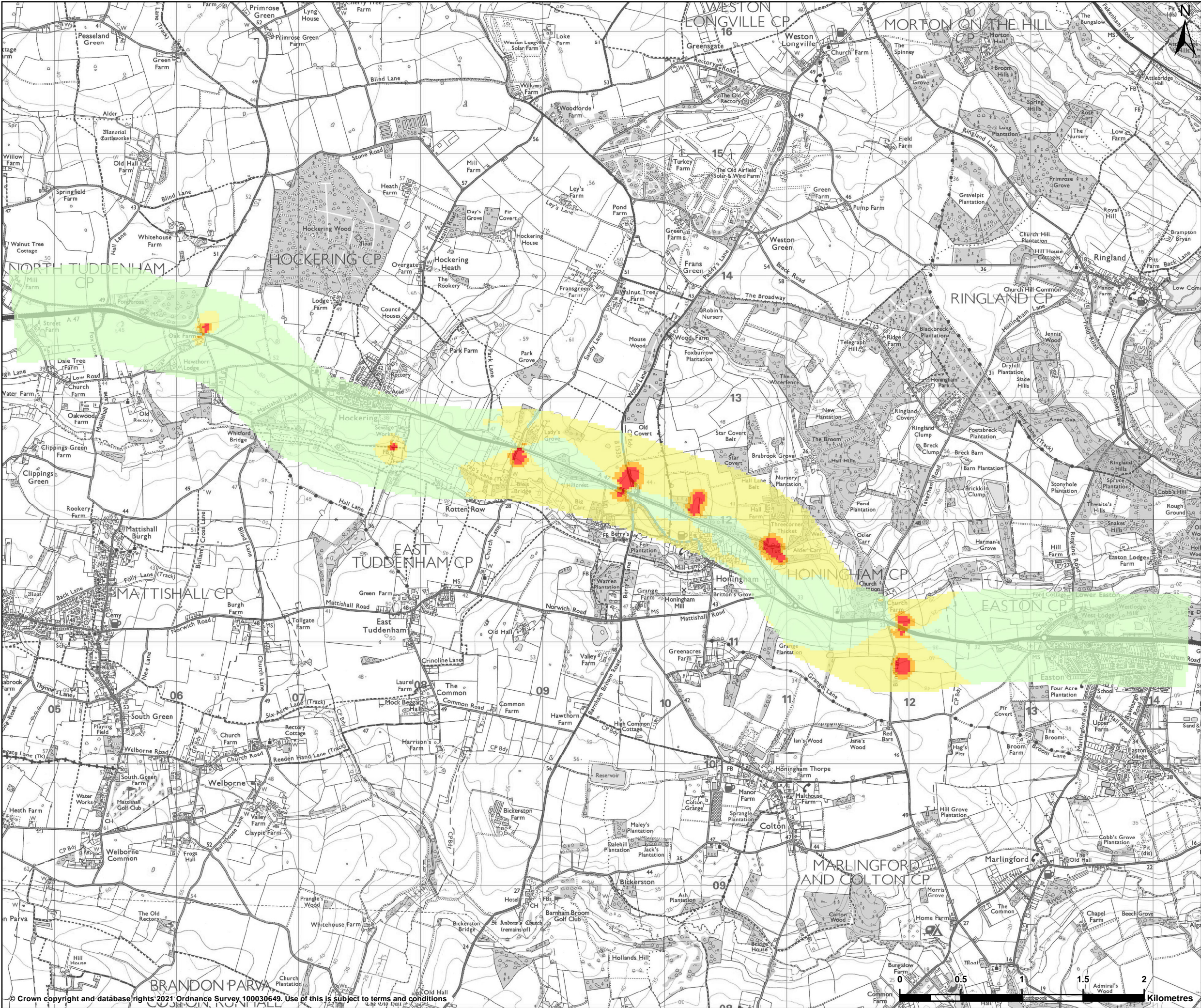
SUITABILITY

FOR INFORMATION

SHEET SIZE	A3	SCALE	1:30,000	STATUS	S2
------------	----	-------	----------	--------	----

DRAWING NUMBER

HE551489-GTY-ENV-000-DR-LA-30015



LEGEND

Impact of construction noise

- Negligible
- Minor
- Moderate
- Major

REFERENCE MAP

Contains OS data © Crown Copyright and database right 2021

P01	17/02/2021	First edition	AC	HJ	EC
REV	DATE	REVISION NOTE	ORG	CHKD	APPD

DESIGNER

SWECO

CONTRACTOR

GallifordTry

CLIENT

**highways
england**

PROJECT TITLE

A47 NORTH TUDDENHAM TO EASTON

PROJECT STAGE

PCF STAGE 3

DRAWING TITLE

FIGURE 11.13: CONSTRUCTION NOISE LEVEL
CONTOURS: STAGES 6 TO 16
TR010038/APP/6.2

SUITABILITY

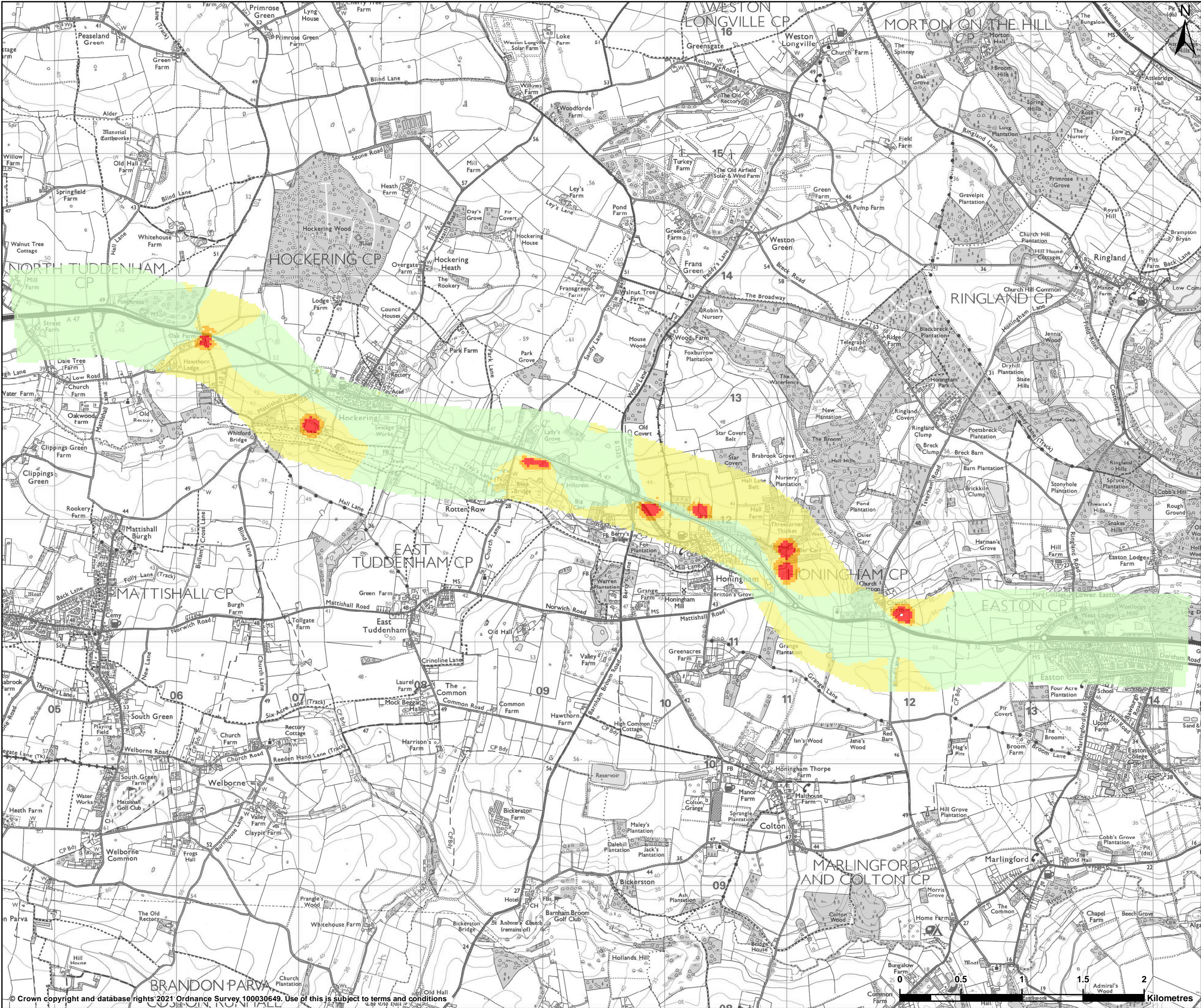
FOR INFORMATION

SHEET SIZE	A3	SCALE	1:30,000	STATUS	S2
-------------------	----	--------------	----------	---------------	----

DRAWING NUMBER

HE551489-GTY-ENV-000-DR-LA-30016

This drawing should not be relied on or used in circumstances other than those for which it was originally prepared and for which Sweco UK Ltd was commissioned. Sweco UK Ltd accepts no responsibility for this drawing to any party other than the person by whom it was commissioned. This drawing has been prepared on behalf of Galliford Try by Sweco UK Ltd for the titled project or named part thereof and should not be relied upon or used for any other project without an independent check being carried out as to its suitability and prior written authority of Galliford Try being obtained. Sweco UK Ltd accepts no responsibility or liability for the consequences of this drawing being used for a purpose other than the purposes for which it was commissioned. Any person using or relying on this drawing for such other purpose agrees, and will by such use or reliance be taken to confirm his/her agreement, to indemnify Sweco UK Ltd for all loss or damage resulting therefrom.



LEGEND

Impact of construction noise

- Negligible
- Minor
- Moderate
- Major

REFERENCE MAP

Contains OS data © Crown Copyright and database right 2021

P01	17/02/2021	First edition	AC	HJ	EC
REV	DATE	REVISION NOTE	ORG	CHKD	APPD

DESIGNER

SWECO

CONTRACTOR

GallifordTry

CLIENT

**highways
england**

PROJECT TITLE

A47 NORTH TUDDENHAM TO EASTON

PROJECT STAGE

PCF STAGE 3

DRAWING TITLE

FIGURE 11.14: CONSTRUCTION NOISE LEVEL
CONTOURS: STAGES 17 TO 25
TR010038/APP/6.2

SUITABILITY

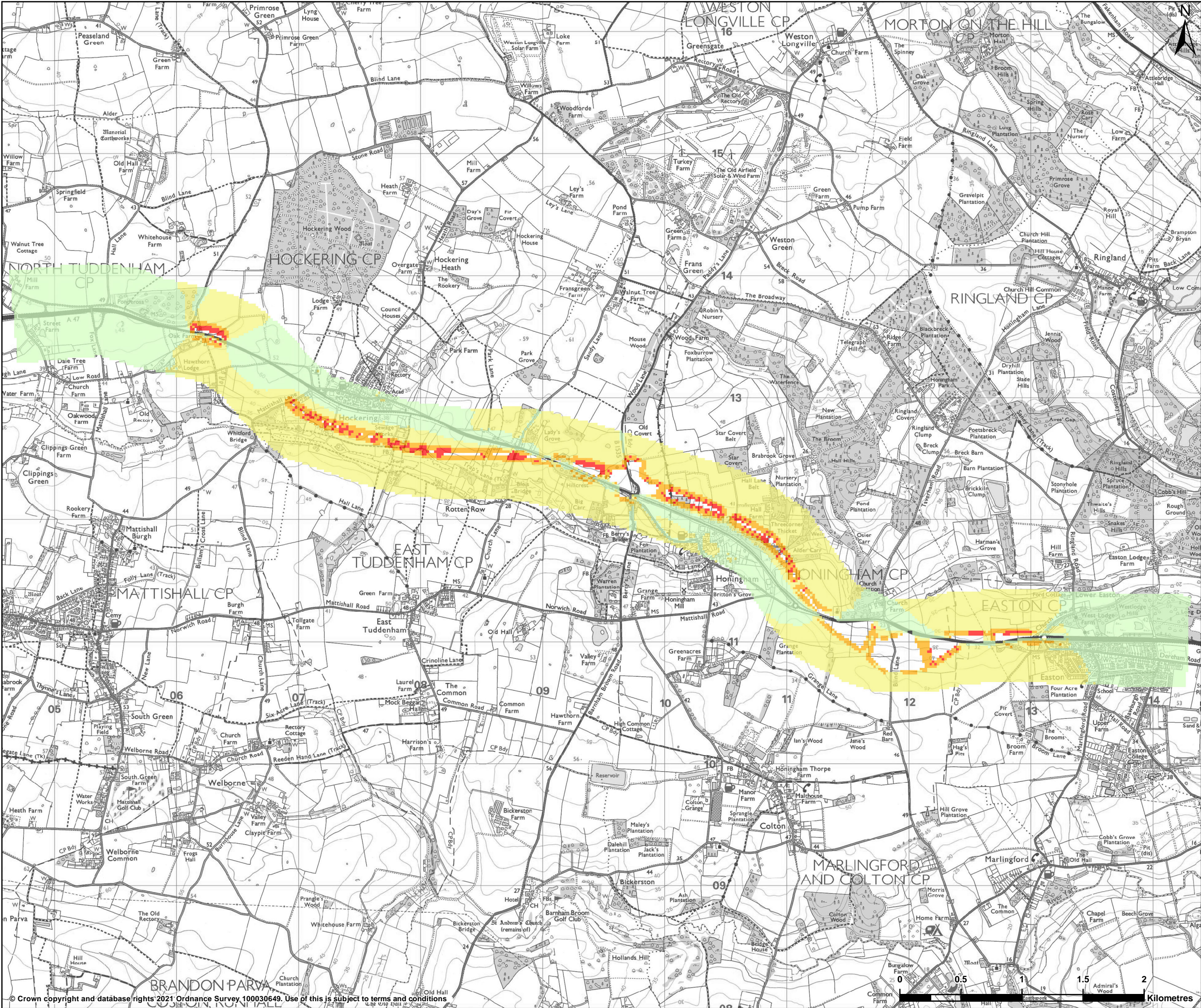
FOR INFORMATION

SHEET SIZE	A3	SCALE	1:30,000	STATUS	S2
-------------------	----	--------------	----------	---------------	----

DRAWING NUMBER

HE551489-GTY-ENV-000-DR-LA-30017

This drawing should not be relied on or used in circumstances other than those for which it was originally prepared and for which Sweco UK Ltd was commissioned. Sweco UK Ltd accepts no responsibility for this drawing to any party other than the person by whom it was commissioned. This drawing has been prepared on behalf of Galliford Try by Sweco UK Ltd for the titled project or named part thereof and should not be relied upon or used for any other project without an independent check being carried out as to its suitability and prior written authority of Galliford Try being obtained. Sweco UK Ltd accepts no responsibility or liability for the consequences of this drawing being used for a purpose other than the purposes for which it was commissioned. Any person using or relying on this drawing for such other purpose agrees, and will by such use or reliance be taken to confirm his/her agreement, to indemnify Sweco UK Ltd for all loss or damage resulting therefrom.



LEGEND
Impact of construction noise

Negligible

Minor

Moderate

Major

REFERENCE MAP

Contains OS data © Crown Copyright and database right 2021

P01	17/02/2021	First edition	AC	HJ	EC
REV	DATE	REVISION NOTE	ORG	CHKD	APPD

DESIGNER

CONTRACTOR

CLIENT

PROJECT TITLE
A47 NORTH TUDDENHAM TO EASTON

PROJECT STAGE
PCF STAGE 3

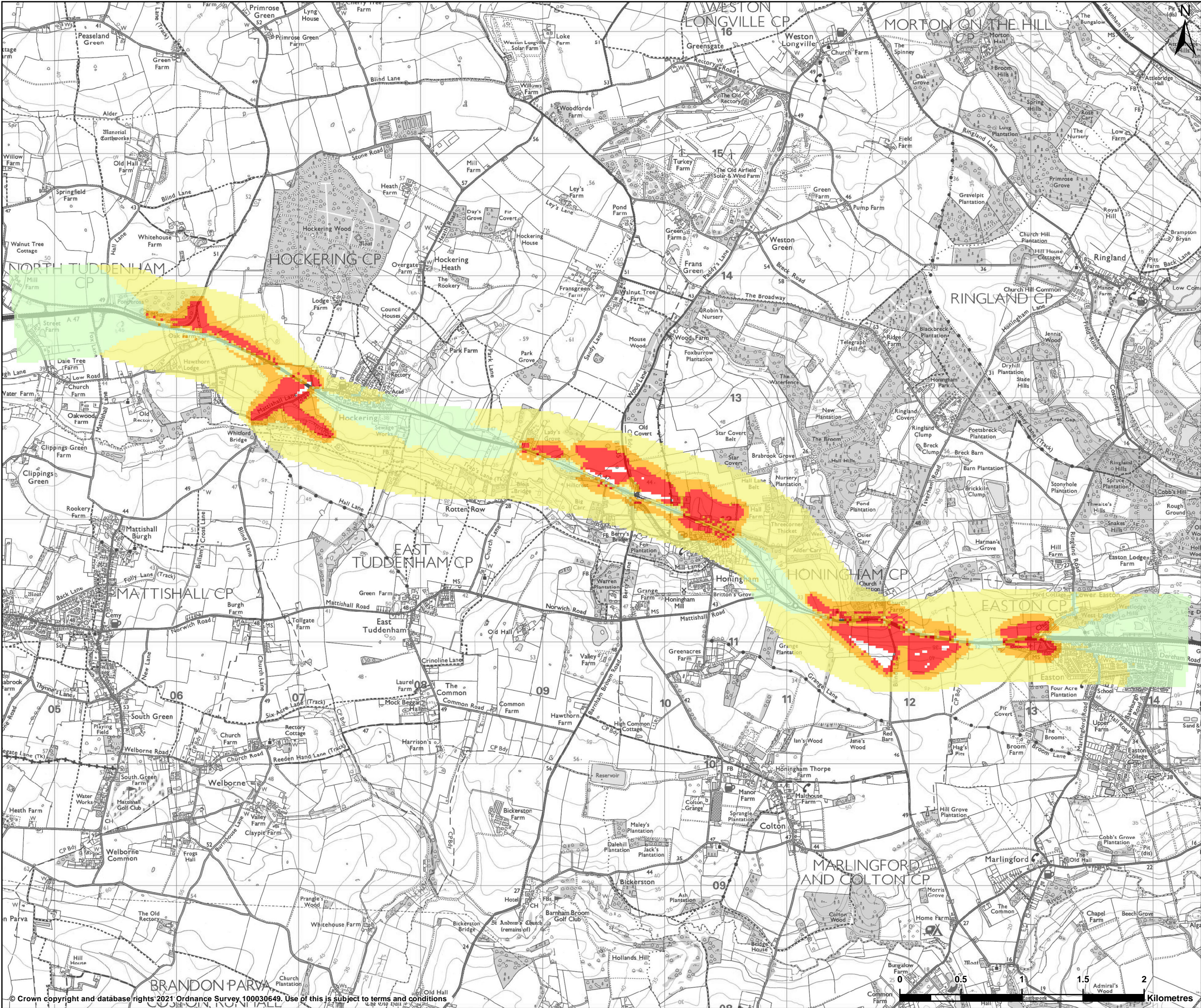
DRAWING TITLE
FIGURE 11.15: CONSTRUCTION NOISE LEVEL
CONTOURS: STAGES 26 TO 31
TR010038/APP/6.2

SUITABILITY
FOR INFORMATION

SHEET SIZE A3	SCALE 1:30,000	STATUS S2
-------------------------	--------------------------	---------------------

DRAWING NUMBER
HE551489-GTY-ENV-000-DR-LA-30018

© Crown copyright and database rights 2021 Ordnance Survey 100030649. Use of this is subject to terms and conditions.
This drawing should not be relied on or used in circumstances other than those for which it was originally prepared and for which Sweco UK Ltd was commissioned. Sweco UK Ltd accepts no responsibility for this drawing to any party other than the person by whom it was commissioned. This drawing has been prepared on behalf of Galliford Try by Sweco UK Ltd for the titled project or named part thereof and should not be relied upon or used for any other project without an independent check being carried out as to its suitability and prior written authority of Galliford Try being obtained. Sweco UK Ltd accepts no responsibility or liability for the consequences of this drawing being used for a purpose other than the purposes for which it was commissioned. Any person using or relying on this drawing for such other purpose agrees, and will by such use or reliance be taken to confirm his/her agreement, to indemnify Sweco UK Ltd for all loss or damage resulting therefrom.



LEGEND

Impact of construction noise

- Negligible
- Minor
- Moderate
- Major

REFERENCE MAP

Contains OS data © Crown Copyright and database right 2021

P01	17/02/2021	First edition	AC	HJ	EC
REV	DATE	REVISION NOTE	ORG	CHKD	APPD

DESIGNER

SWECO

CONTRACTOR

GallifordTry

CLIENT

**highways
england**

PROJECT TITLE

A47 NORTH TUDDENHAM TO EASTON

PROJECT STAGE

PCF STAGE 3

DRAWING TITLE

FIGURE 11.17: CONSTRUCTION NOISE LEVEL
CONTOURS: STAGES 51 TO 65
TR010038/APP/6.2

SUITABILITY

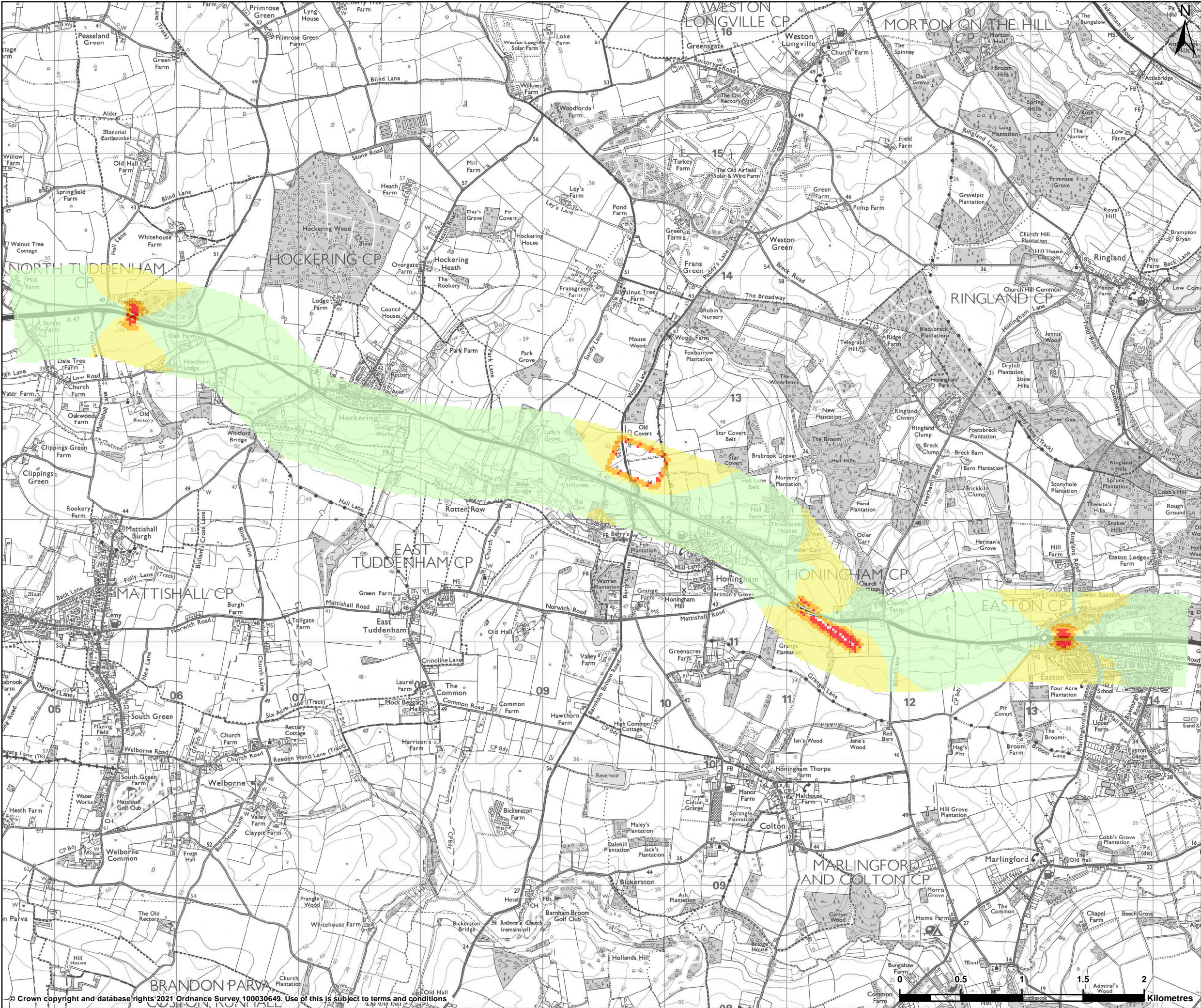
FOR INFORMATION

SHEET SIZE	A3	SCALE	1:30,000	STATUS	S2
-------------------	----	--------------	----------	---------------	----

DRAWING NUMBER

HE551489-GTY-ENV-000-DR-LA-30020

This drawing should not be relied on or used in circumstances other than those for which it was originally prepared and for which Sweco UK Ltd was commissioned. Sweco UK Ltd accepts no responsibility for this drawing to any party other than the person by whom it was commissioned. This drawing has been prepared on behalf of Galliford Try by Sweco UK Ltd for the titled project or named part thereof and should not be relied upon or used for any other project without an independent check being carried out as to its suitability and prior written authority of Galliford Try being obtained. Sweco UK Ltd accepts no responsibility or liability for the consequences of this drawing being used for a purpose other than the purposes for which it was commissioned. Any person using or relying on this drawing for such other purpose agrees, and will by such use or reliance be taken to confirm his/her agreement, to indemnify Sweco UK Ltd for all loss or damage resulting therefrom.



© Crown copyright and database rights 2021 Ordnance Survey 100030649. Use of this is subject to terms and conditions

This drawing should not be relied on or used in circumstances other than those for which it was originally prepared and for which Sweco UK Ltd was commissioned. Sweco UK Ltd accepts no responsibility for this drawing to any party other than the person by whom it was commissioned. This drawing has been prepared on behalf of Galliford Try by Sweco UK Ltd for the titled project or named part thereof and should not be relied upon or used for any other project without an independent check being carried out as to its suitability and prior written authority of Galliford Try being obtained. Sweco UK Ltd accepts no responsibility or liability for the consequences of this drawing being used for a purpose other than the purposes for which it was commissioned. Any person using or relying on this drawing for such other purpose agrees, and will by such use or reliance be taken to confirm his/her agreement, to indemnify Sweco UK Ltd for all loss or damage resulting therefrom.

LEGEND
Impact of construction noise

Negligible

Minor

Moderate

Major

REFERENCE MAP

Contains OS data © Crown Copyright and database right 2021

P01	17/02/2021	First edition	AC	HJ	EC
REV	DATE	REVISION NOTE	ORG	CHKD	APPD

DESIGNER

CONTRACTOR

CLIENT

PROJECT TITLE
A47 NORTH TUDDENHAM TO EASTON

PROJECT STAGE
PCF STAGE 3

DRAWING TITLE
FIGURE 11.18: CONSTRUCTION NOISE LEVEL
CONTOURS: STAGES 66 TO 69
TR010038/APP/6.2

SUITABILITY
FOR INFORMATION

SHEET SIZE A3	SCALE 1:30,000	STATUS S2
-------------------------	--------------------------	---------------------

DRAWING NUMBER
HE551489-GTY-ENV-000-DR-LA-30021